

# COMMONS IN THE HISTORIC LANDSCAPE

## ALISON DOGGETT





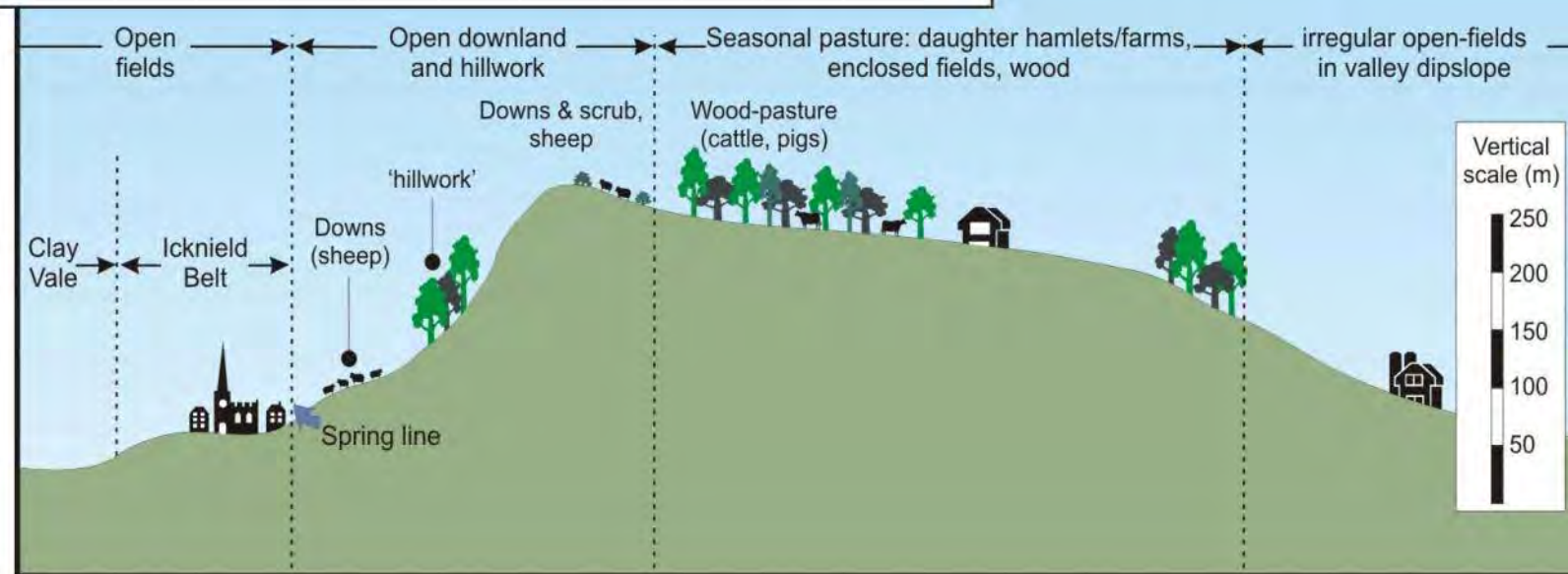
# THE CHILTERNS' ANCIENT COUNTRYSIDE



# HOW DID EARLY COLONISATION EVOLVE?

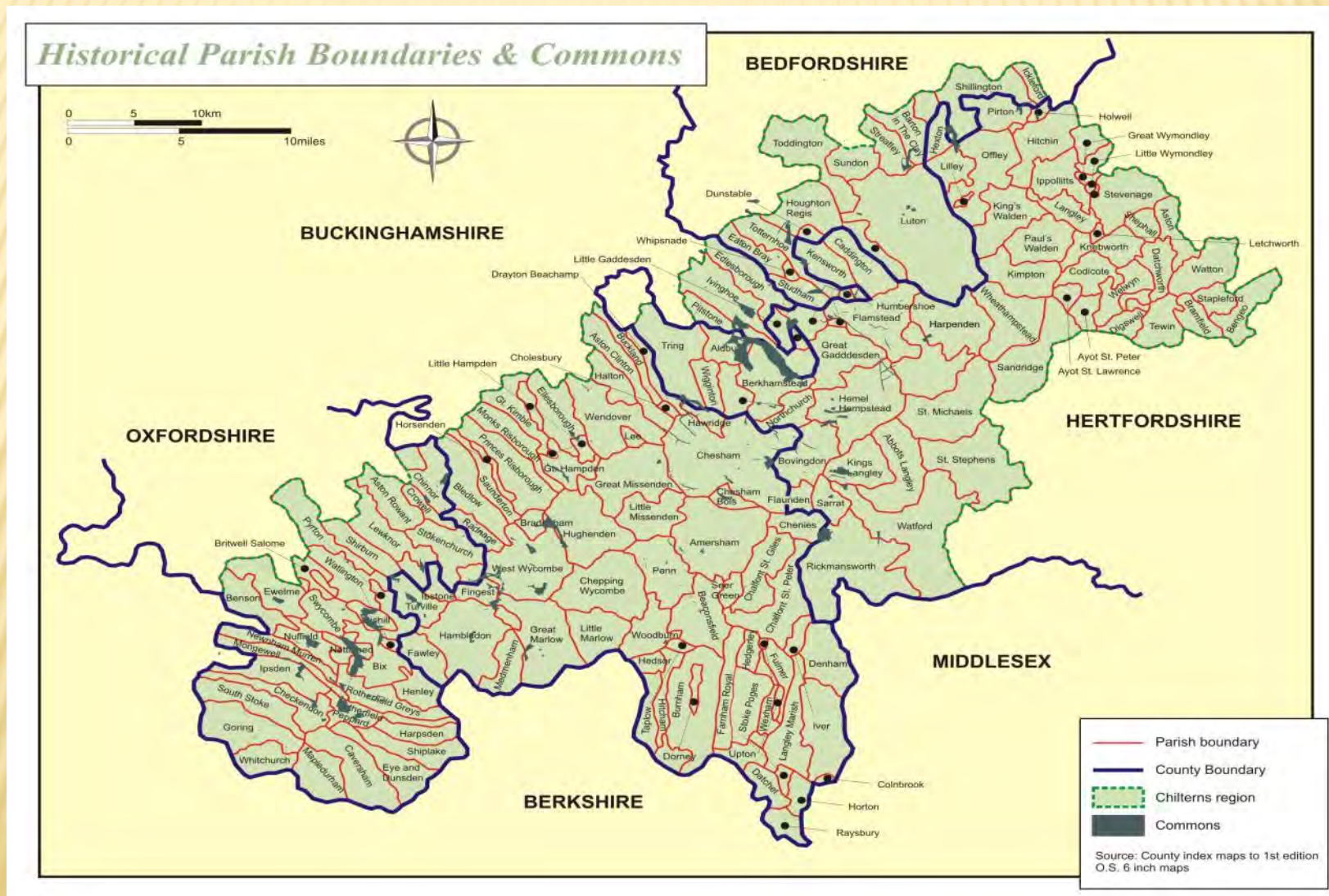
## *Chiltern and Vale Strip-Parish*

Land Use in Anglo- Saxon and Medieval Periods



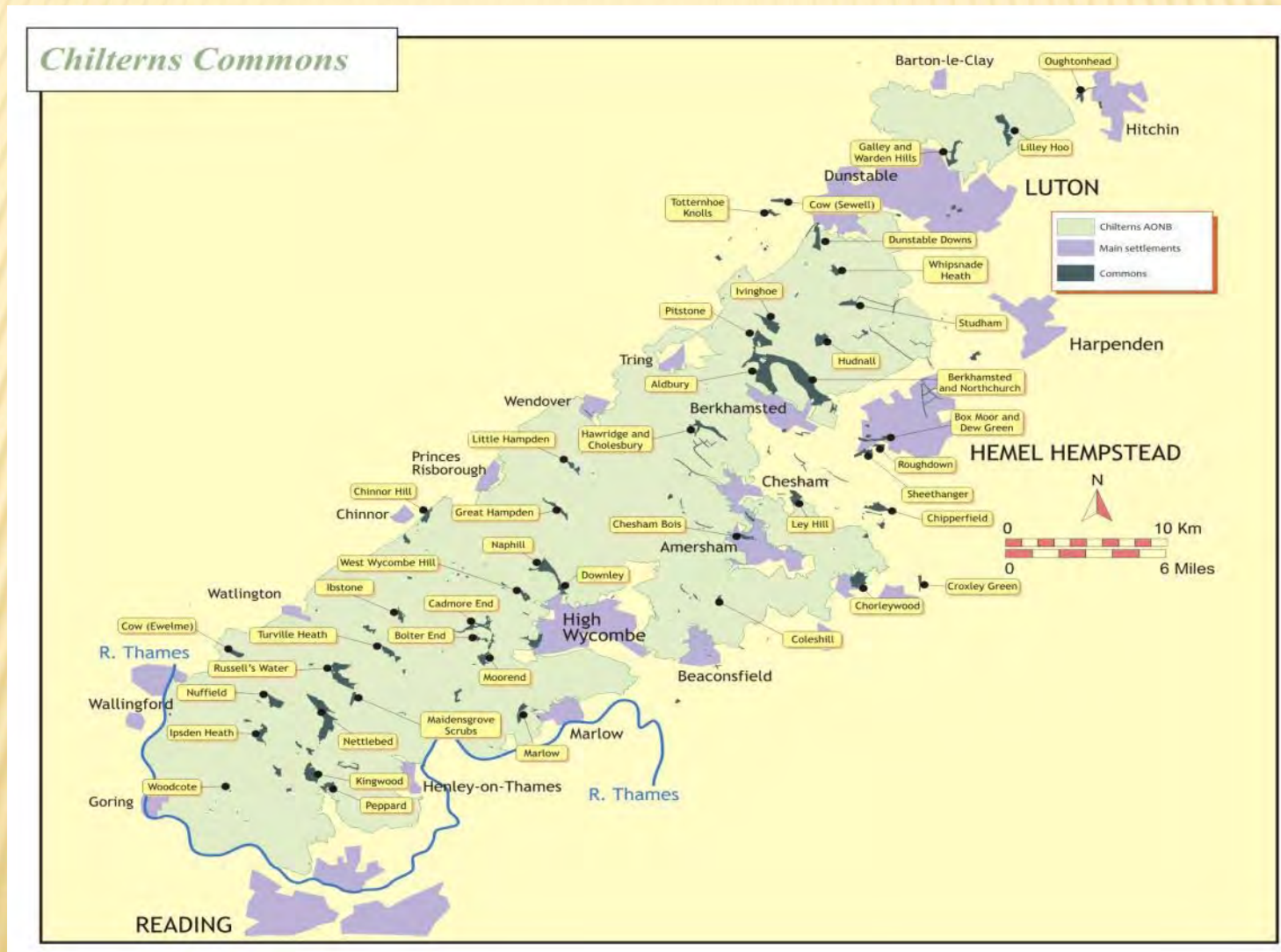


# WHERE ARE THE STRIP PARISHES?



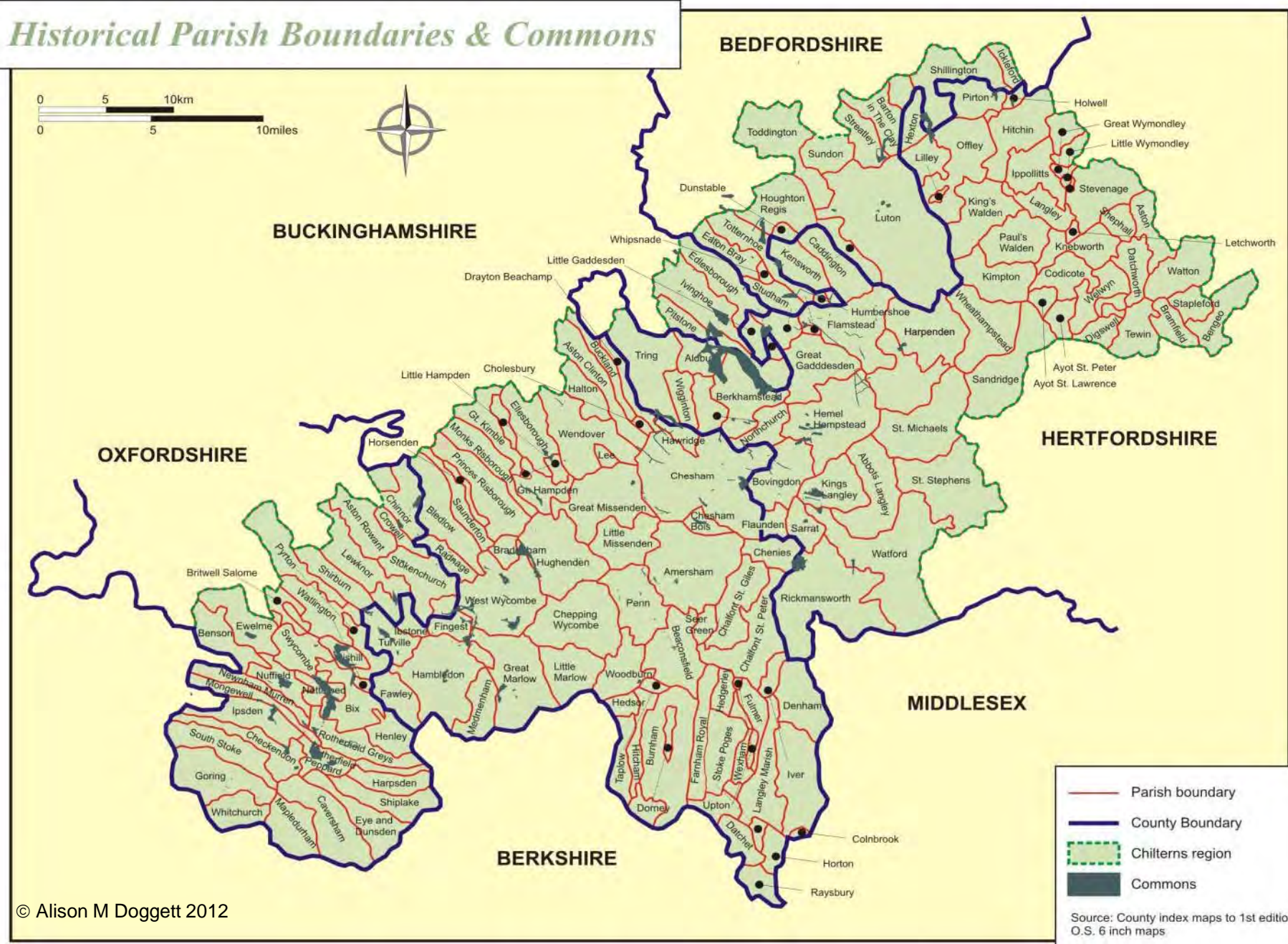



# WHERE DO THE COMMONS FIT IN?





### *Historical Parish Boundaries & Commons*

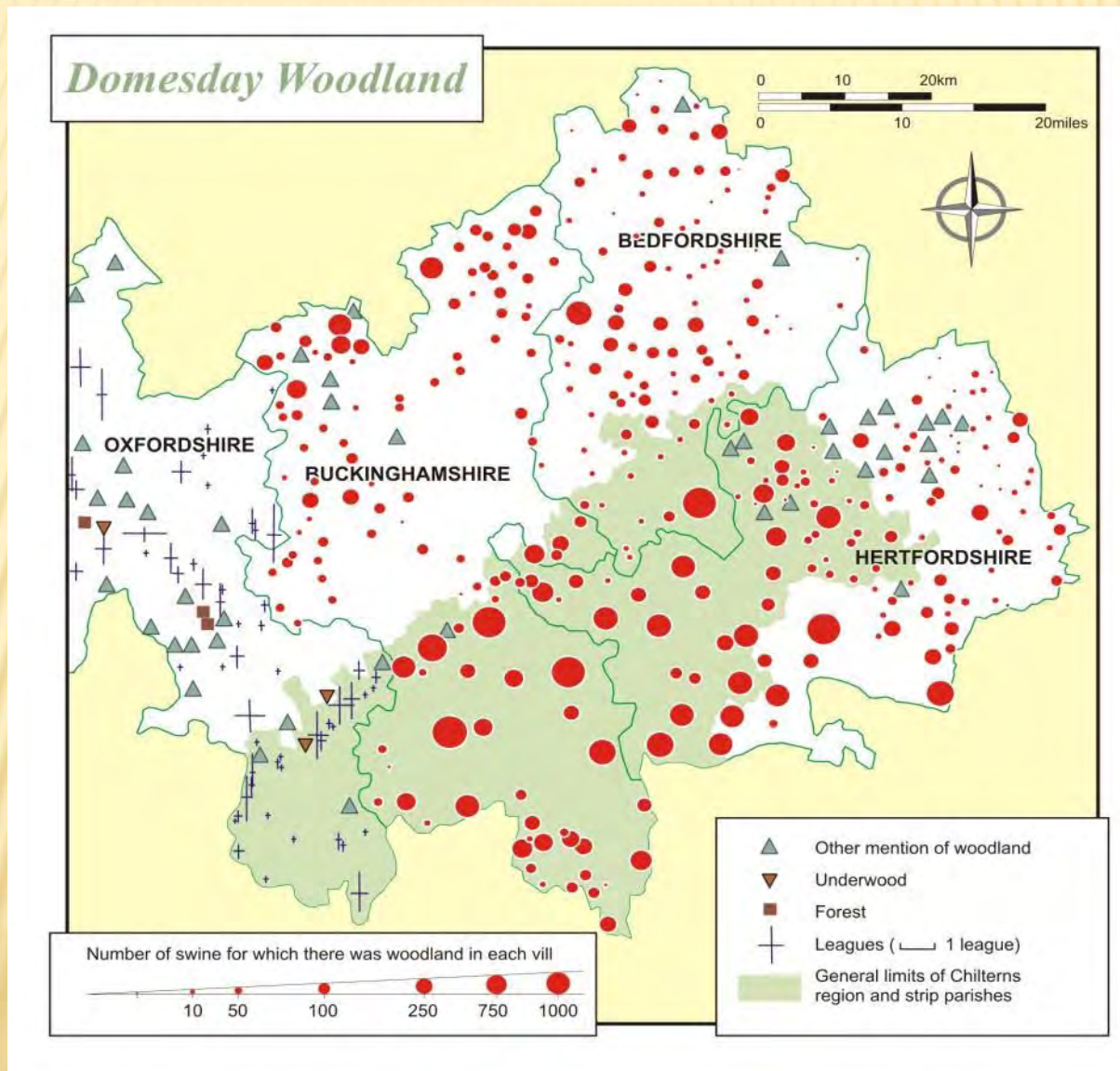


© Alison M Doggett 2012

Source: County index maps to 1st edition  
O.S. 6 inch maps

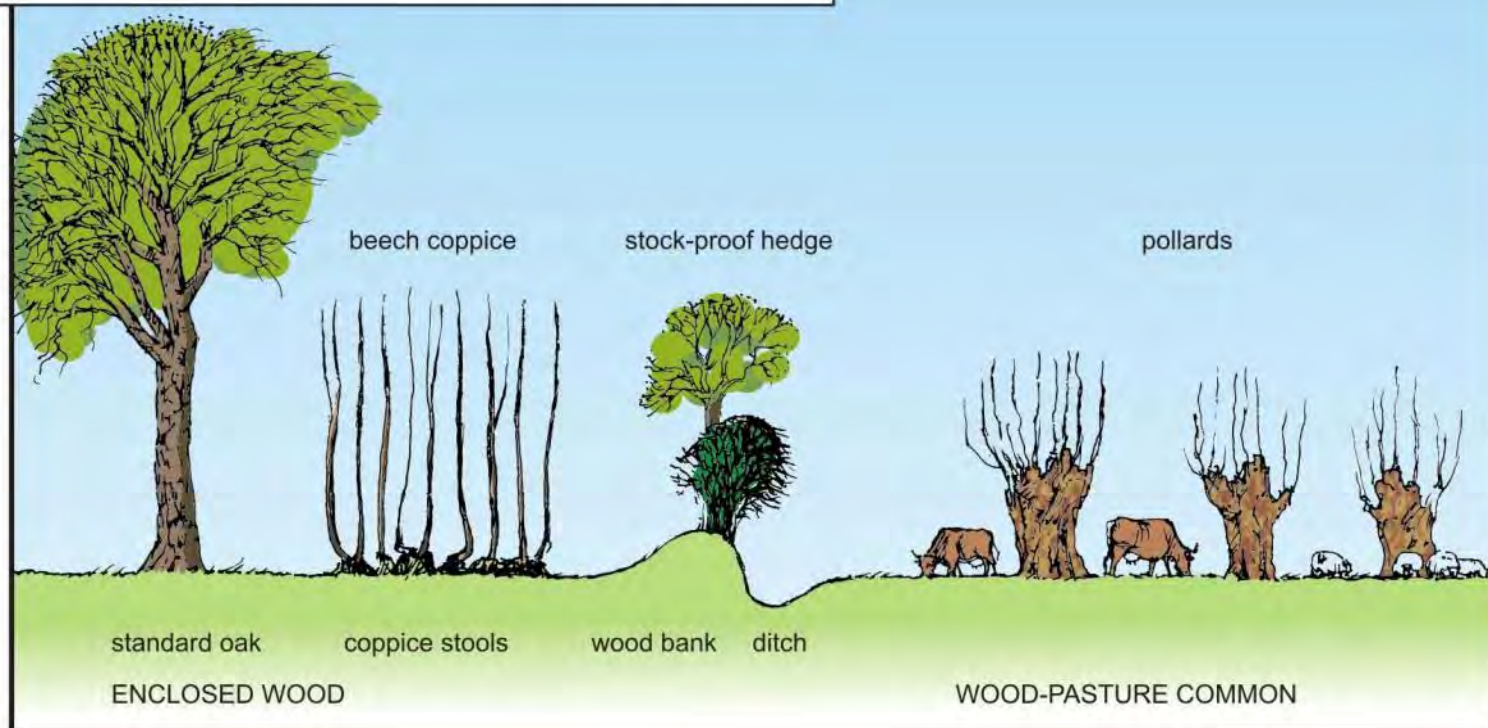


# WHERE IS THE EVIDENCE?



# WHAT IS THE RELATIONSHIP BETWEEN WOODLANDS AND COMMONS?

## *Medieval Woodland* Main elements





# WOOD PASTURE POLLARDS

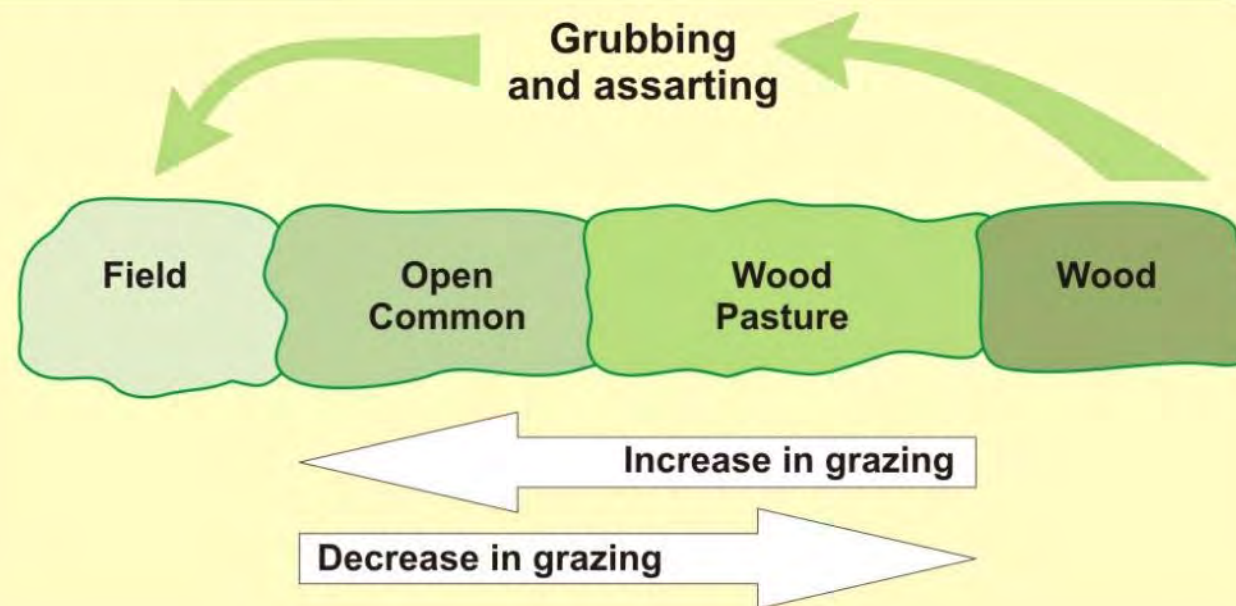
---





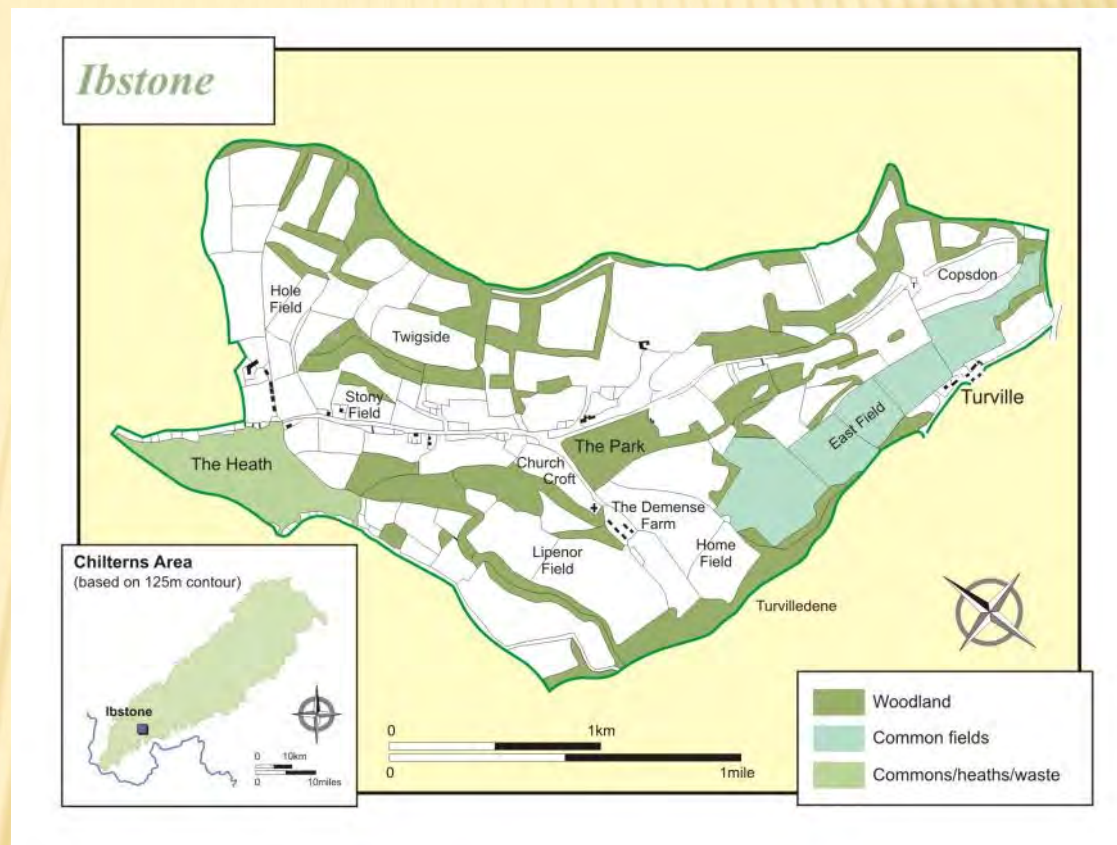
# FROM WOOD TO FIELD?

## *Woodland, pasture and assarting*





# HOW DID IT WORK IN IBSTONE?



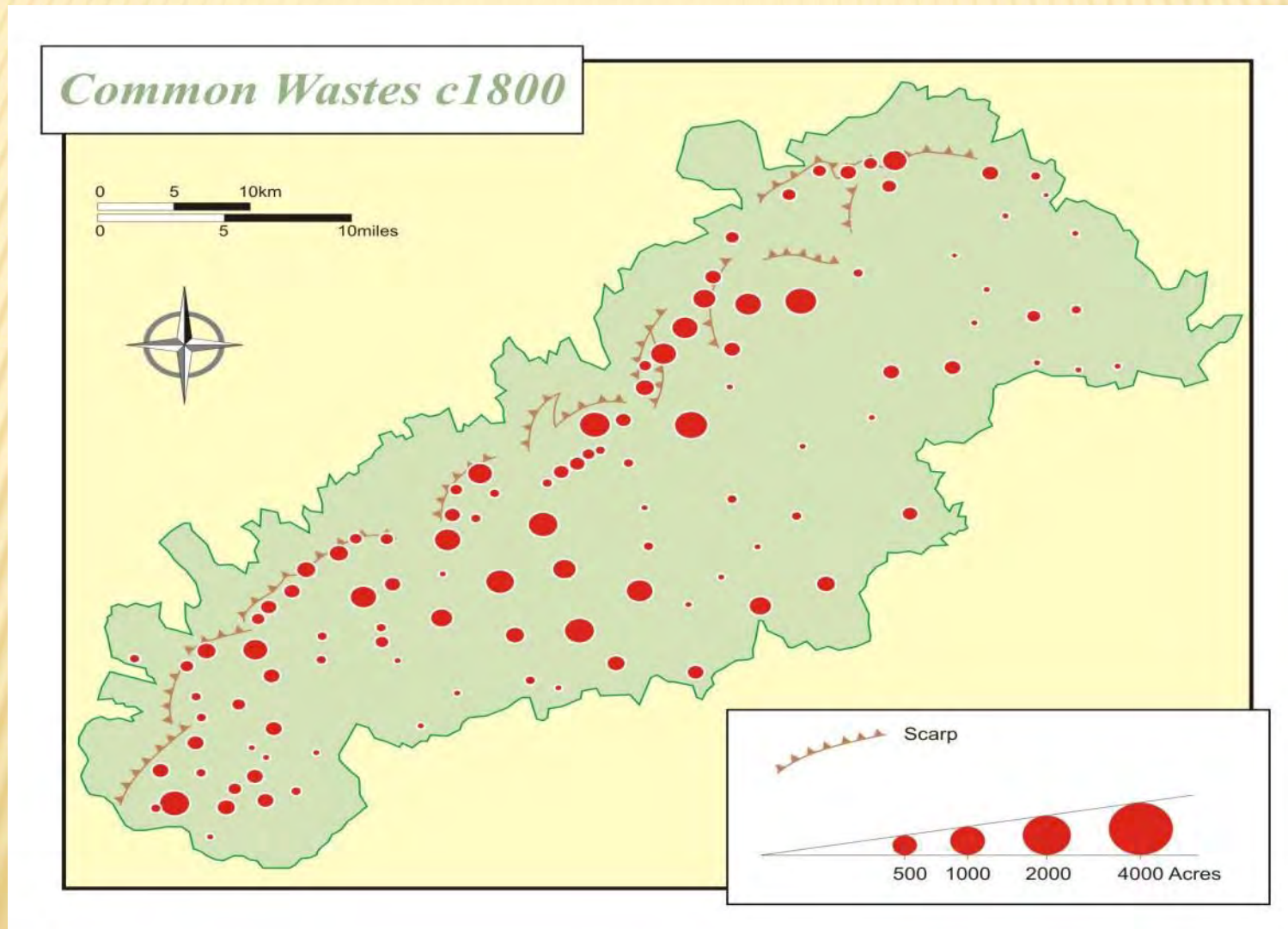


# INFRINGEMENTS AND ENCROACHMENTS





# VICTORIAN SURVIVING COMMONS





# PARLIAMENTARY ENCLOSURE

---





# DOWNLANDS AND NEGLECTED COMMONS





# THE PARABLE OF THE COMMONS

---

